

Tillamook County

T. 2 N. R. 10, W.M.

Corner Code No.

Segregated Surveys:

Section

Name: Subdivision of Section 23

Corner No.: SE-NE 1/64 23

DLC, HES, Tract, Mining Claim, Indian Allotment, Federal Reserve, Townsite.

1. History of Corner Establishment and Subsequent Restoration:

None

2. Description of Evidence Found:


None

3. Describe Monument, Accessories and Corollary Data to Perpetuate this Corner Location. Diagram corner and indicate meridian and reference to map of record. Surveyor's Field Book No. Page No. Date of work June 15, 1979

SE-NE 1/64 corner established. Set Crown Zellerbach Brass cap in 2" x 36" iron pipe with 4" x 4" white painted Cedar Post 2.0' North

32" Hemlock N 56° W 8.81' with B.T. tag and YMLP

12" Hemlock S 15° 04' E 31.99' with B.T. tag and YMLP



Oregon Coordinate System: Zone, Y Order Accuracy. Derived From:

Pin Pointed on Photo No. Date Located at

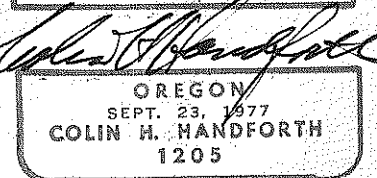
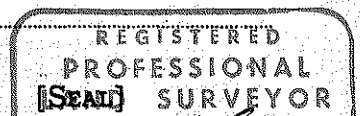
SURVEYOR'S CERTIFICATE

This corner record correctly represents work performed by me or under my direction in compliance with the provisions of ORS 209.250, Laws of 1956. Date 7/2/79

Signature Colin H. Handforth

1205 Certificate No.

64



BAI

See map B-844

BOOK 6

EXHIBIT E